

RIICO ALWAR

SCHEDULE OF PLOTS

TYPE	SIZE IN METERS	AREA IN SQ.M.	NO. OF PLOT		SET BACK		
			EXIST.	PROPOSED	FRONT	SIDE	REAR
F	30.00X65.00	2000.00	5	10	6.0	3.0	3.0
G	30.00X50.00	1500.00	2	08	5.0	3.0	3.0
G1	25.00X40.00	1000.00	2	13	5.0	3.0	2.5
H	20.00X35.00	700.00	25	07	4.0	3.0	2.0
H1	20.00X25.00	500.00	6	08	3.0	3.0	2.0
J	12.50X20.00	250.00	2	22	3.0	1.5	1.5
T	15.00X30.00	450.00	2	-	6.0	3.0	2.0
S	3.00X7.50(SHOP) INCLUDING P.F.	22.50/18.0	10	-	-	-	-
J	3.00X6.00(SHOP) INCLUDING P.F.	18.00/13.50	6	-	-	-	-


TOTAL NO. OF IND. PLOTS & 16 NO. SHOPS 60 68 128

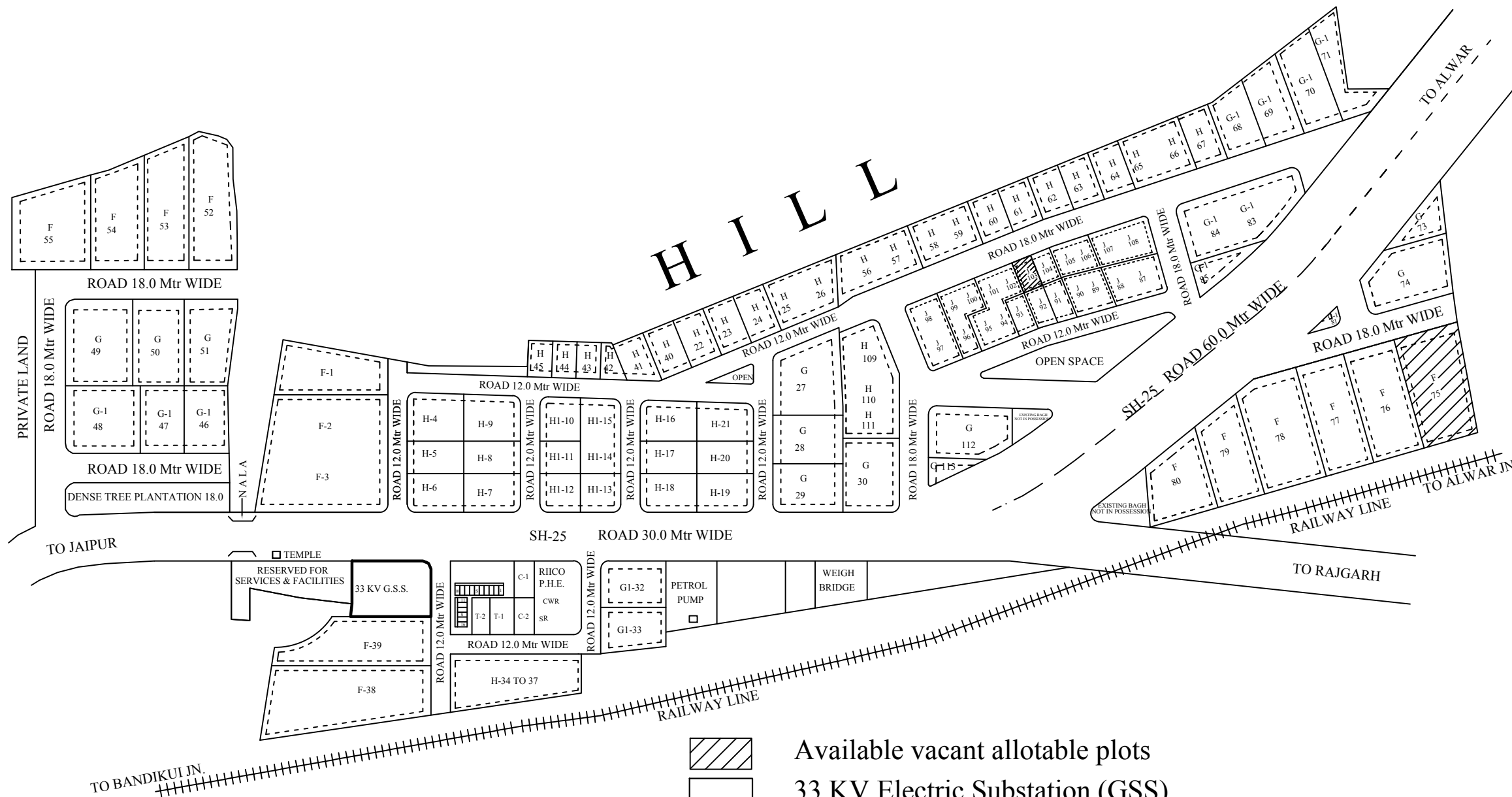
LAND USE	EXISTING PROPOSED TOTAL		
	LAND UNDER SCHEME PLOTS	10.64 ACRE	14.92 ACRE
ROADS	1.82 ACRE	06.43 ACRE	08.25 ACRE
P.H.E.	0.29 ACRE	--	0.29 ACRE
OPEN SPACES	0.20 ACRE	0.56 ACRE	0.76 ACRE
COMMERCIAL	0.31 ACRE	--	0.31 ACRE
SERVICES & FACILITIES	--	02.12 ACRE	2.12 ACRE
DENCE TREE PLANTAYION	--	0.43 ACRE	0.43 ACRE
TOTAL	13.26 ACRE	24.46 ACRE	37.72 ACRE

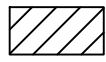

NOTES:-
 1. THIS DRAWING SUPERCEDES DRG. NO. IPI/350/84 DT.15.12.84 AND IPI/446/86 DT.18.1.86
 2. THIS DRAWING HAS BEEN PREPARED IN LIGHT OF SURVEY RECEIVED FROM SRM. VIDE LETTER NO 1546 DT. 18.7.95
 3. PLOT NO. G-72 DELETED AT SITE
 4. LAND ACQUIRED BY P.W.D. RAJGARH, ALWAR 2.191 ACRE(8868.00 SQ.MT.)
 Date of update - 05.09.19

LAY OUT PLAN OF EXISTING & EXTENSION INDUSTRIAL AREA RAJGARH, DISTT. ALWAR (RAJ.)

SCALE :- 1CM = 40.00 MT. DRG.NO. IPI/384/95 DT. 22/09/95

SR. PLANNING ASTT.	
ASTT. TOWN PLANNER	
DY. TOWN PLANNER	



-  Available vacant allotable plots
-  33 KV Electric Substation (GSS)
- Fire station - 3.00 KM. away
- Police station - 3.00 KM. away