

# KARAULI

## SCHEDULE OF PLOTS




TYPE	SIZE F PLOT	AREA IN SQM.	NOS.	SET BACKS		
				FRONT	SIDE	REAR
F	30.0x65.00	2000.00 *	13	6.00	3.00	3.00
G	30.0x50.00	1500.00 *	30	5.00	3.00	3.00
G1	25.0x40.00	1000.00 *	42	5.00	3.00	2.50
H	20.0x35.00	700.00 *	24	4.00	3.00	2.00
H1	20.0x25.00	500.00 *	25	4.00	3.00	2.00
TOTAL NOS. OF PLOTS			134			

## LAND USE: -

1.	TOTAL	LAND	UNDE	SCHEME	= 80.90	-ACRES
2.	"	"	"	PLOTS	= 41.73	"
3.	"	"	"	SERVICES	= 5.75	"
4.	"	"	"	RESERVED	= 3.62	"
5.	"	"	"	WOOD LAND	= 3.31	"
6.	"	"	"	PLANTATION	= 0.85	"
7.	"	"	"	COMMERCIAL	= 1.51	"
8.	"	"	"	ROADS	= 24.13	"

TOTAL = 80.90 ACRES

## NOTE: -

- THIS DRG. HAS BEEN PREPARED WITH REFERENCE TO SURVEY RECIED FROM RM SAWAI MADHOPUR VIDE LETTER NO. 1223 DT. 17 - 9 - 93
- PERMANANT CONSTRUCTION SHOWN THUS 
- TEMPARARY 
- EXISTING OPEN WEEL 

## TANTATIVE LAYOUT PLAN OF INDUSTRIAL AREA KARAULI DISTT. SAWAI MADHOPUR (RAJ.)

SCALE: - NTS	DRG. NO.	IP/ARCH/283/93 DT. 13 - 10 - 93
DEALT BY Sd/- (M.P. SINGH) DMAN CUM TRAER	REV. I IP/832/2000 DT. 13 - 01 - 2000	
Sd/- (A.K. MATHUR) SR. PLANNING ASSTT.	REV. II IP/904/2000 DT. 17 - 06 - 2000	
Sd/- (B.S. PARIHAR) ASSTT. TOWN PLANNER	REV. III IP/172/2005 DT. 25 - 5 - 2005	
Sd/- (HEMANT MURDIA) DY TOWN PLANNER		

